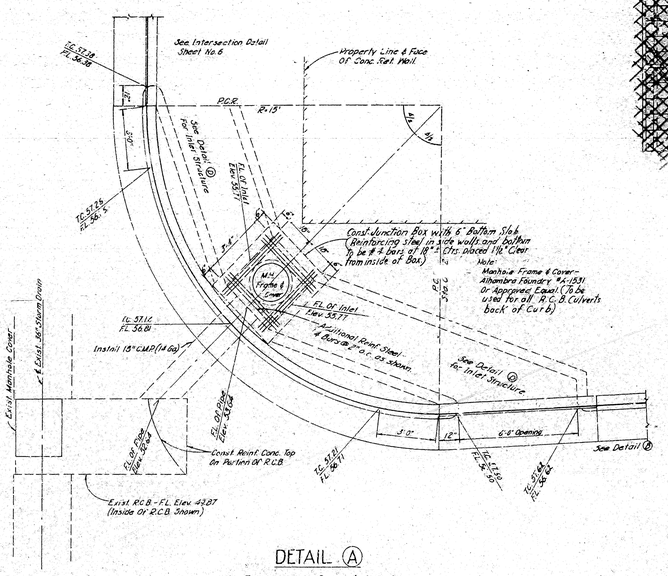

DETAIL Ⓐ
N.E. Cor. of 2nd & "K" St.
Scale: 1" = 3'

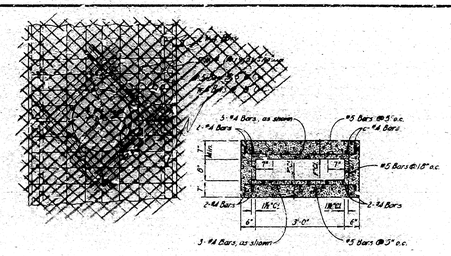

DETAIL Ⓓ — IN STREET
Scale: 1" = 2'

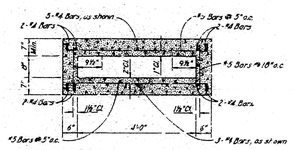

DETAIL Ⓔ — IN STREET
Scale: 1" = 2'

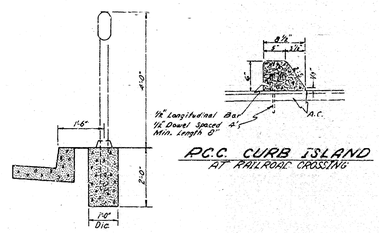

P.C.C. CURB ISLAND
AT RAILROAD CROSSING

PARKING METER DETAIL
Scale: 1" = 2'

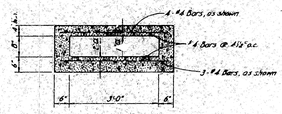

DETAIL Ⓓ — BEHIND CURB
Scale: 1" = 2'

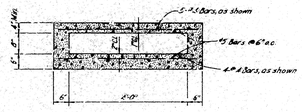

DETAIL Ⓔ — BEHIND CURB
Scale: 1" = 2'

NOTE REGARDING SIDEWALKS
Sidewalks are to be removed, or partially removed, & reconstructed where shown on the plans, where required for construction of driveways & at other locations where designated by the Engineer.

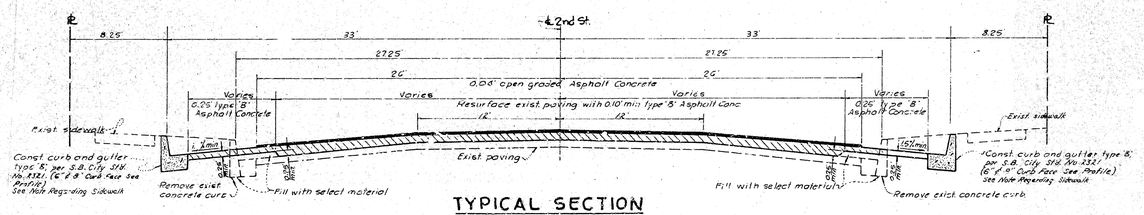

TYPICAL SECTION
2nd St - Sta. 0+32 to Sta. 1+70, Sta. 1+85 to Sta. 10+50, Sta. 12+50 to 35+00, Sta. 37+70 to 42+00
Scale: Horiz. 1" = 5', Vert. 1" = 2'

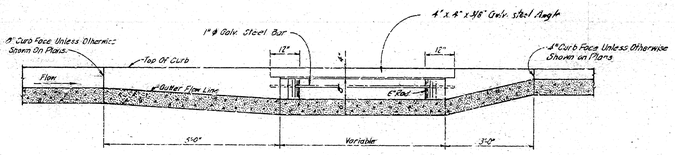

DETAIL Ⓑ — INLET ELEVATION
Scale: 1" = 2'

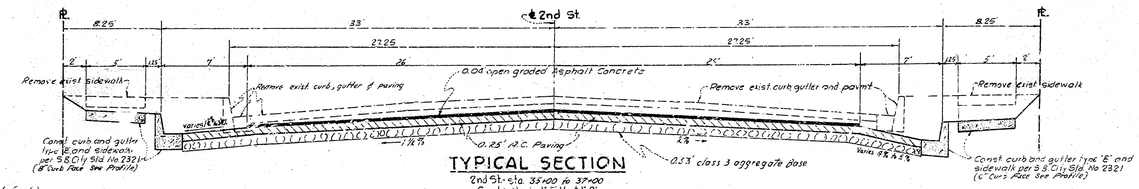

TYPICAL SECTION
2nd St - sta. 35+00 to 37+00
Scale: Horiz. 1" = 5', Vert. 1" = 2'

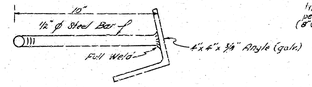

ANCHOR DETAIL



TYPICAL SECTION
"E" Street
Scale: Horiz. 1" = 5', Vert. 1" = 2'

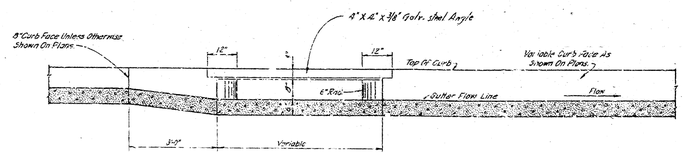

DETAIL Ⓒ — OUTLET ELEVATION
Scale: 1" = 2'

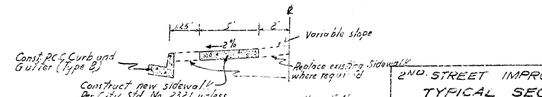

2ND STREET IMPROVEMENT PLANS
TYPICAL SECTION & DRAINAGE DETAILS

Plan No 3009 SHEET 9 OF 1 SHEETS

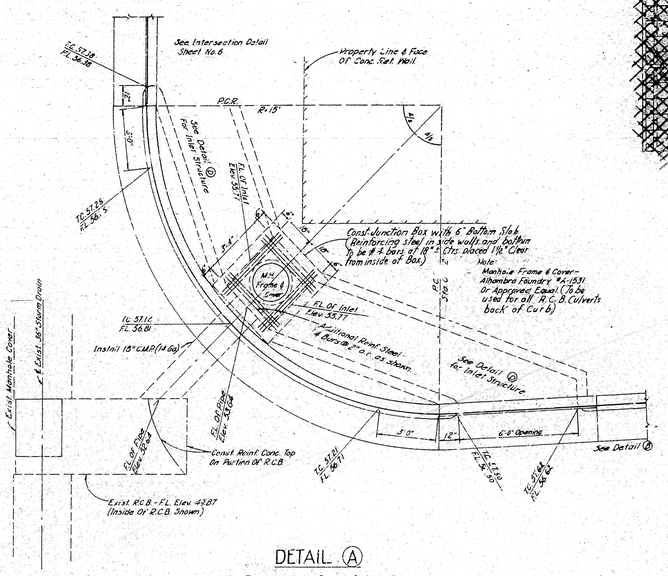

DETAIL Ⓐ
N.E. Cor. of 2nd & "K" St.
Scale: 1" = 3'

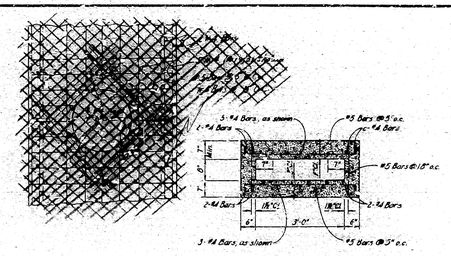

DETAIL Ⓓ — IN STREET
Scale: 1" = 2'

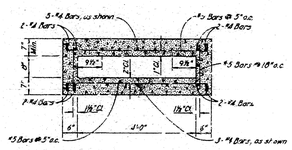

DETAIL Ⓔ — IN STREET
Scale: 1" = 2'

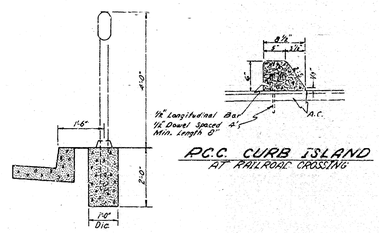

P.C.C. CURB ISLAND
AT RAILROAD CROSSING

PARKING METER DETAIL
Scale: 1" = 2'

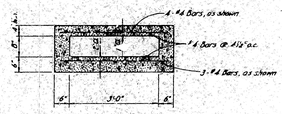

DETAIL Ⓓ — BEHIND CURB
Scale: 1" = 2'

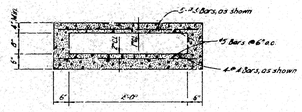

DETAIL Ⓔ — BEHIND CURB
Scale: 1" = 2'

NOTE REGARDING SIDEWALKS
Sidewalks are to be removed, or partially removed, & reconstructed where shown on the plans, where required for construction of driveways & at other locations where designated by the Engineer.

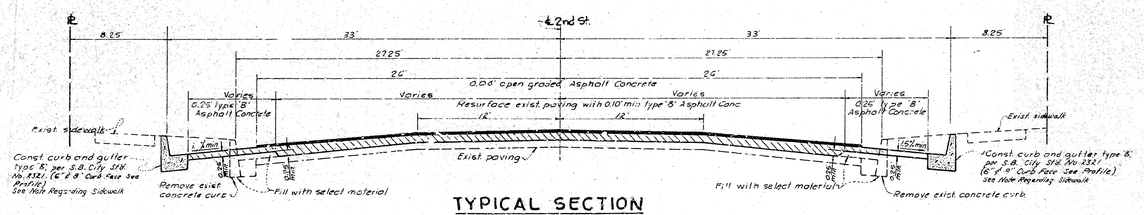

TYPICAL SECTION
2nd St - Sta. 0+32 to Sta. 1+70, Sta. 1+85 to Sta. 10+50, Sta. 12+50 to 35+00, Sta. 37+70 to 42+00
Scale: Horiz. 1" = 5', Vert. 1" = 2'

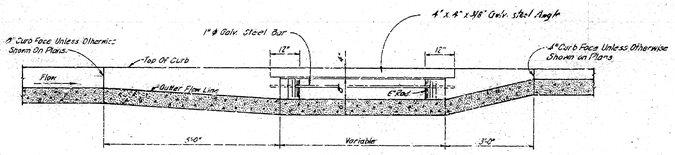

DETAIL Ⓑ — INLET ELEVATION
Scale: 1" = 2'

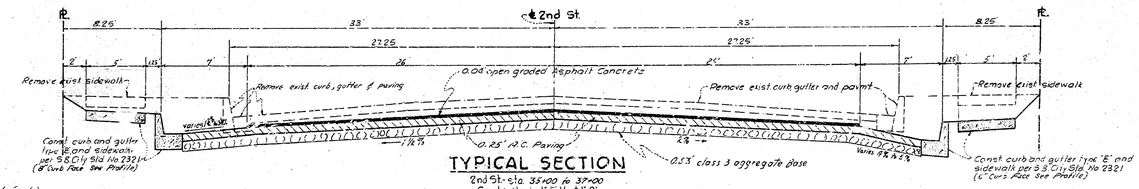

TYPICAL SECTION
2nd St - sta. 35+00 to 37+00
Scale: Horiz. 1" = 5', Vert. 1" = 2'

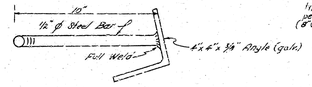

ANCHOR DETAIL



TYPICAL SECTION
"E" Street
Scale: Horiz. 1" = 5', Vert. 1" = 2'

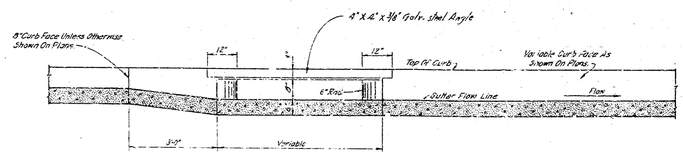

DETAIL Ⓒ — OUTLET ELEVATION
Scale: 1" = 2'

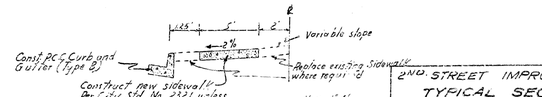

2ND STREET IMPROVEMENT PLANS
TYPICAL SECTION & DRAINAGE DETAILS

Plan No 3009 SHEET 9 OF 1 SHEETS

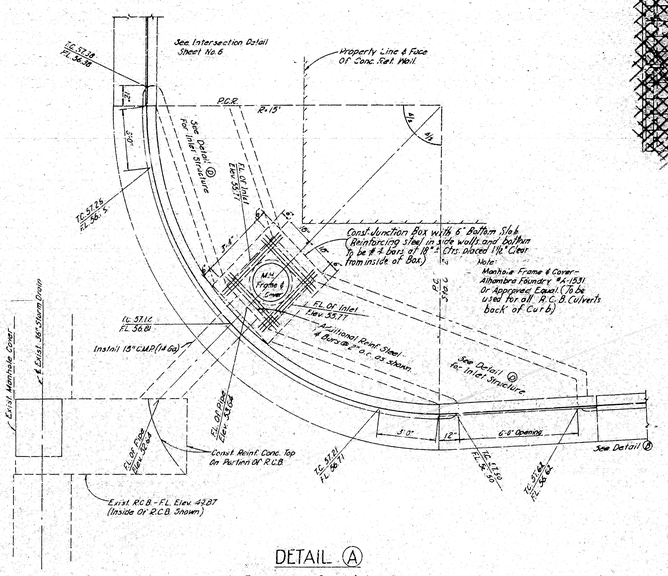

DETAIL Ⓐ
N.E. Cor. of 2nd & "K" St.
Scale: 1" = 3'

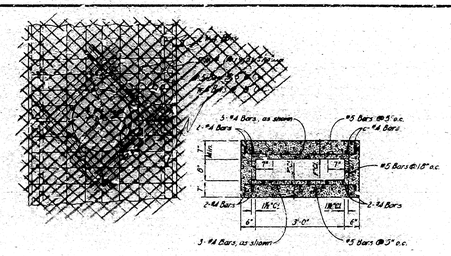

DETAIL Ⓓ — IN STREET
Scale: 1" = 2'

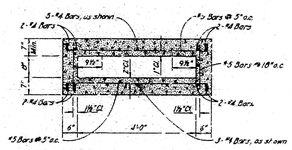

DETAIL Ⓔ — IN STREET
Scale: 1" = 2'

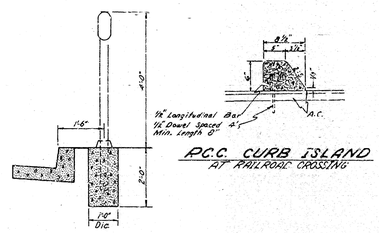

P.C.C. CURB ISLAND
AT RAILROAD CROSSING

PARKING METER DETAIL
Scale: 1" = 2'

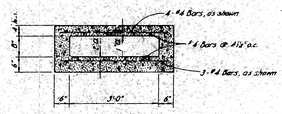

DETAIL Ⓓ — BEHIND CURB
Scale: 1" = 2'

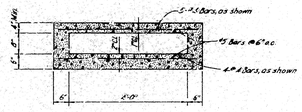

DETAIL Ⓔ — BEHIND CURB
Scale: 1" = 2'

NOTE REGARDING SIDEWALKS
Sidewalks are to be removed, or partially removed, & reconstructed where shown on the plans, where required for construction of driveways & at other locations where designated by the Engineer.

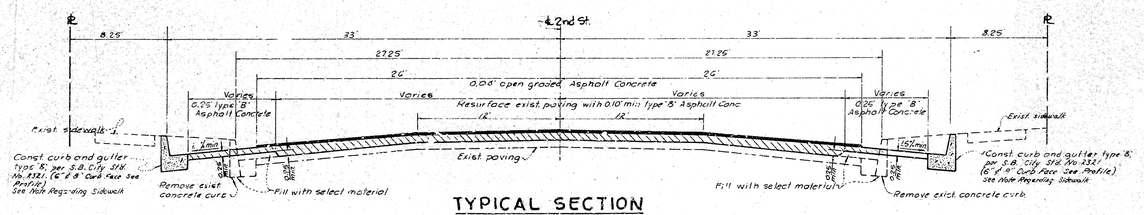

TYPICAL SECTION
2nd St - Sta. 0+32 to Sta. 1+70, Sta. 1+85 to Sta. 10+50, Sta. 12+50 to 35+00, Sta. 37+70 to 42+00
Scale: Horiz. 1" = 5', Vert. 1" = 2'

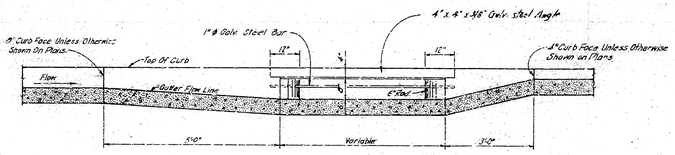

DETAIL Ⓑ — INLET ELEVATION
Scale: 1" = 2'

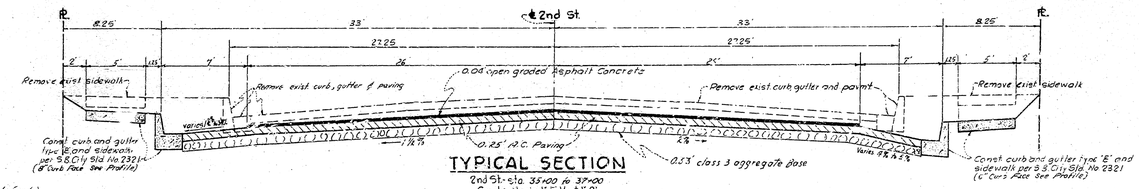

TYPICAL SECTION
2nd St - sta. 35+00 to 37+00
Scale: Horiz. 1" = 5', Vert. 1" = 2'

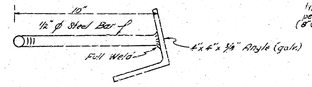

ANCHOR DETAIL



TYPICAL SECTION
"E" Street
Scale: Horiz. 1" = 5', Vert. 1" = 2'

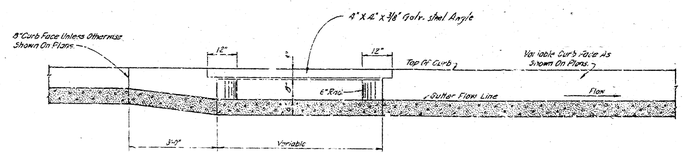

DETAIL Ⓒ — OUTLET ELEVATION
Scale: 1" = 2'

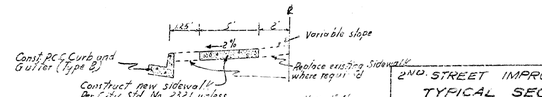

2ND STREET IMPROVEMENT PLANS
TYPICAL SECTION & DRAINAGE DETAILS

Plan No 3009 SHEET 9 OF 1 SHEETS